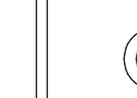
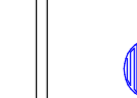


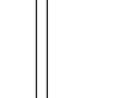
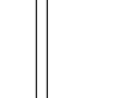
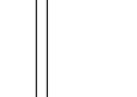


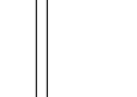
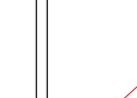



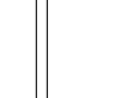
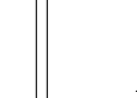


**Vulcania Extention 15**  
SITUATED ON  
Portion 1  
of Holding 77

WITPOORT ESTATES AGRICULTURAL HOLDINGS

**LEGEND**

-  MANHOLE
-  MANHOLE - SEWER
-  MANHOLE - STORM WATER
-  MANHOLE - TELKOM
-  INSPECTION EYE
-  TAP
-  ELECTRIC POLE
-  TELEPHONE POLE
-  WATER VALVE
-  VALVE BOX
-  FIRE HYDRANT
-  TRAFFIC LIGHT
-  ROAD SIGN
-  INVERT
-  BENCHMARK
-  TREE

**SURVEY DETAILS**

SYSTEM	Hartebeesthoek 94 WG29
SCALE	1 : 600
PAPER	A0

**NOTES**

NO.	
1.	

**AMENDMENTS**

NO.	DESCRIPTION	DATE
1		
2		
3		
4		

Contours at 0,50m intervals.

X Swart B Landm. Member of SAGI  
GP Swart BSc Geomatics. Member of SAGI  
P O Box 17324  
Groenkloof 0027  
Tel: 012-346 3787  
Fax 012-346 2308  
e-mail eddie@gpslandss.com

DATE: July 2010  
PLAN NO.:  

**CONTOURS**  
Contours are based on standards laid down in Regulation 21(2) of the Town Planning and Townships Ordinance (Tvl) 25 of 1965 as amended.

**CO-ORDINATES**  
  
The Co-ordinate reference is based on Lo 29 - WGS84 system.

